

HISTORY & GEOGRAPHY

Student Book

► **2nd Grade** | Unit 9

PAST, PRESENT, AND FUTURE MAPS

HISTORY & GEOGRAPHY 209

Introduction |4

1. City Maps 6

Springfield, Illinois |7

City Streets |10

Symbols on City Maps |13

Self Test 1 |15

2. Building Maps 17

Lincoln Home National Historic Site |18

Exploring a Map |24

Self Test 2 |26

3. History of Maps 28

Early Maps |29

Modern Maps |34

Self Test 3 |37

4. Symbols and Historic Places 39

LIFEPAC Test |Pull-out

Author:

Rachelle Wiersma

Editors:

Alan Christopherson

Rachel Grack

Media Credits:

Page 4: © Antikwar, iStock, Thinkstock; **10, 18:** © benkrut, iStock, Thinkstock; **29:** © O’Hanlon-Anne-Gabriel Meusnier de Querlon Collection, Public Domain; **30:** © Olaus Magnus, Public Domain; **32:** © Covens and Mortier, Public Domain; **34:** © NASA, Public Domain; **35:** © WinMaster, iStock, Thinkstock; **36:** © IconicBestiary, iStock, Thinkstock; **39:** © Atlantic_Adv, iStock, Thinkstock; **40:** © Carol M. Highsmith, Library of Congress, Public Domain.



**804 N. 2nd Ave. E.
Rock Rapids, IA 51246-1759**

© MMXVI by Alpha Omega Publications, a division of Glynlyon, Inc. All rights reserved.
LIFEPAC is a registered trademark of Alpha Omega Publications, a division of Glynlyon, Inc.

All trademarks and/or service marks referenced in this material are the property of their respective owners. Alpha Omega Publications, a division of Glynlyon, Inc., makes no claim of ownership to any trademarks and/or service marks other than their own and their affiliates, and makes no claim of affiliation to any companies whose trademarks may be listed in this material, other than their own.

PAST, PRESENT, AND FUTURE MAPS



Maps continue to change as people learn more about the world God created. Years ago, people explored new places and drew maps to show others what they had seen. They drew these early maps from memory. These maps were not always exactly right. Cameras and computers changed the way people make and use maps. Some maps are of something large, like a state or country. Other maps focus on smaller places, such as a mall or museum. Map keys tell the meaning of symbols on maps. All maps help people find the location of places they want to visit.

Objectives

Read these objectives. They will tell what you will be able to do when you have finished this LIFEPAK®.

1. Use a city map.
2. Explain the meaning of symbols on a map.
3. Identify places on a map of a building.
4. Understand that maps change over time.
5. Recognize how technology has changed the way maps are made.

New Words

These words will appear in boldface (darker print) the first time they are used.

attic (ăt' ĭk). A small room above another room, right under the roof of a house.

exhibit (ĭg zĭb' ĭt). A display or something put out for others to see.

expand (ĭk spănd'). To make bigger.

floor plan (flôr' plăn). A drawing of a room or floor of a building.

founder (foun' dər). A person who starts something.

harbor (här' bər). A sheltered area of deep water near the shore where ships can safely anchor.

historical (hĭ stôr' ĭ kəl). Important in history.

landscape (land' skāp). A large area of land.

original (ə rīj' ə nəl). The first or actual piece.

satellite (săt' l ĩt). An object that circles the earth and takes pictures from space.

sea serpent (sē sŭr' pənt). An imaginary, snake-like animal living in the sea.

1. CITY MAPS

You learned about maps that cover a large area. Some maps show smaller areas such as a city, a park, or a mall. These maps help people pinpoint places like a single building or a certain store. Many of these maps use the same symbols you learned about earlier.



Words to Study

founder (foun' dər). A person who starts something.

historical (hĭ stôr' ĩ kəl). Important in history.

Ask your teacher to say these words with you.



Teacher Check

Initial

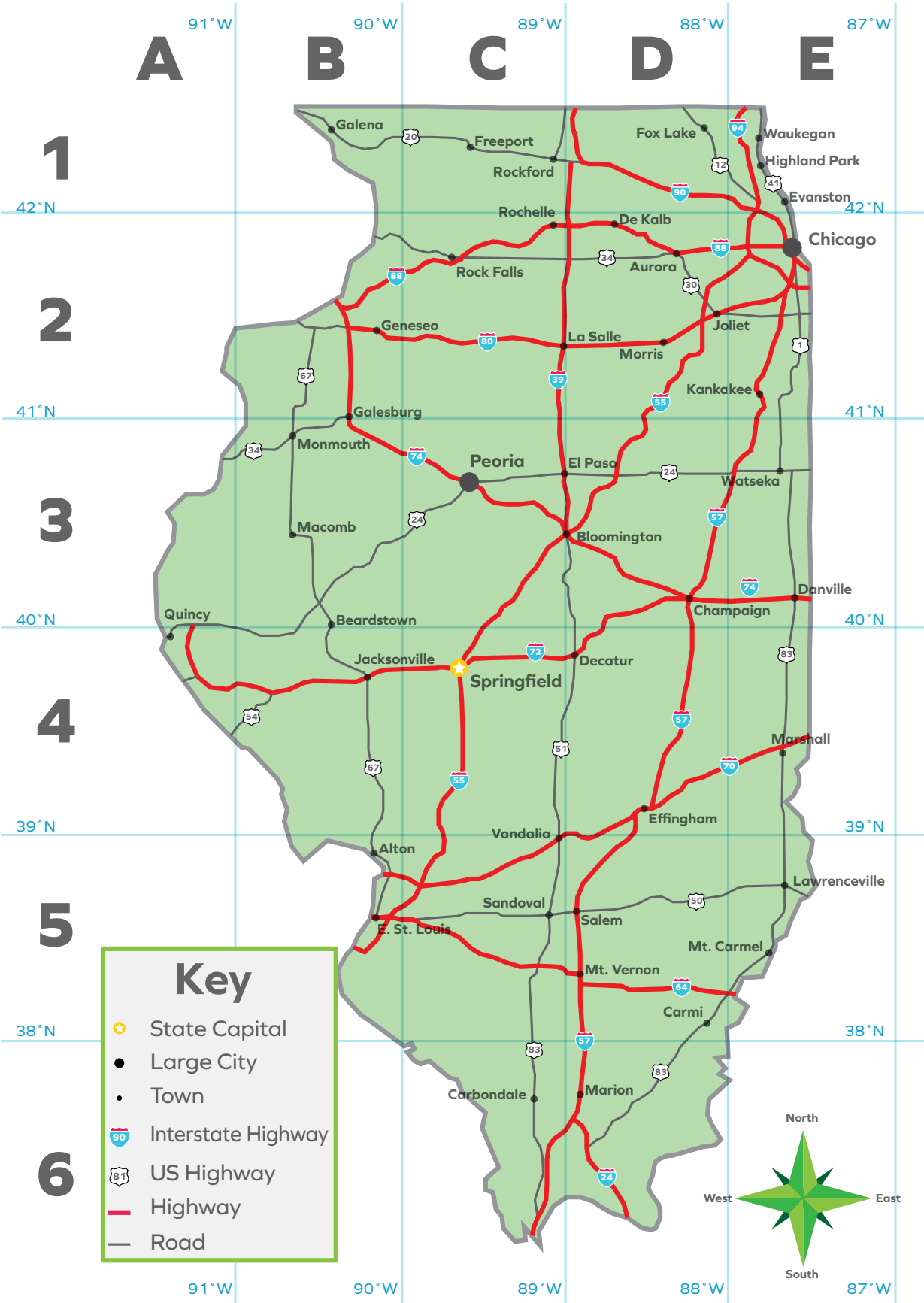
Date



| Map of United States

Springfield, Illinois

Springfield is the capital city of Illinois. How would you go about finding this city? First, look at the map of the United States. Find the compass rose, and review the cardinal directions. You will see that Illinois is south of Lake Michigan. It is east of the Mississippi River. Notice that the state of Wisconsin is to the north of Illinois. Indiana is to the east.



| State map of Illinois

Now, find the city of Springfield on the state map. Remember, capital cities are marked with a star. You have learned other ways to find cities, too. Look at the letters and numbers on the top and side of the map. Springfield is located at **C4**. You can also find the city by looking at the lines of latitude and longitude. Springfield is located near 40 degrees north latitude and 90 degrees west longitude.



Circle the correct answer to fill in the blank.

- 1.1** The state of Wisconsin is _____ of Illinois.
a. north b. south c. west
- 1.2** The city of _____ is the capital of Illinois.
a. Chicago b. Springfield c. Bloomington
- 1.3** Circle the answer that is *not* a way to find the capital city of a state.
a. checking lines of longitude and latitude
b. using the letters and numbers at the top and side of a map
c. finding the compass rose on a map
d. looking for the star symbol



| The Lincoln Presidential Library

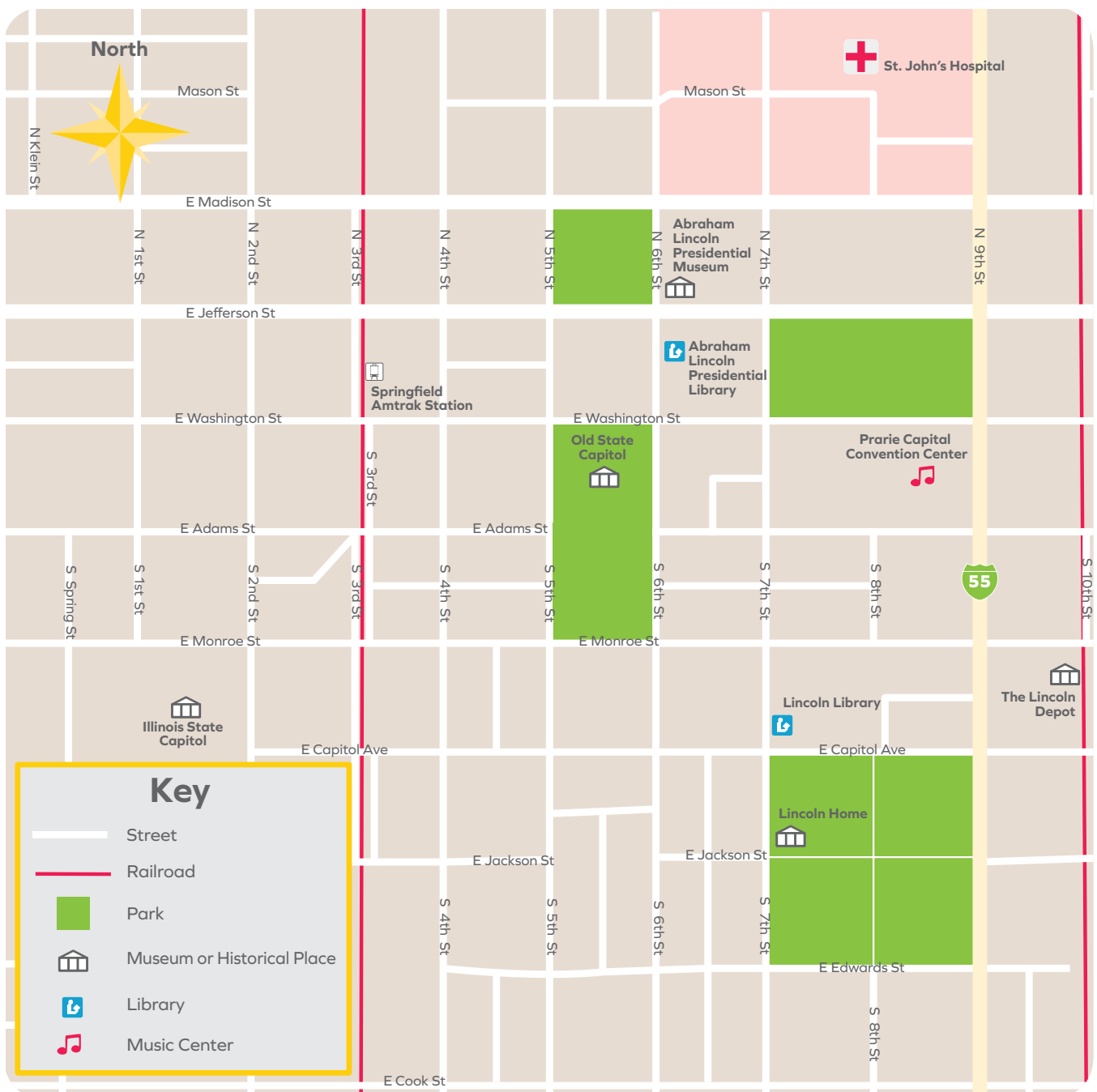
City Streets

You have found the city of Springfield. Now, let's look at it more closely. You will need a city map. Many cities in the United States are located in square blocks. These square blocks make it easier for people to find their way around a city. The city of Springfield, Illinois, is organized around square blocks.

Abraham Lincoln lived in Springfield, Illinois. He was one of America's most famous presidents. President Lincoln guided the country through the Civil War. He also worked to save the Union and end slavery. Look at the city map of Springfield. You will notice that many places are named for President Lincoln. These places include the Lincoln Home, the Lincoln Library, and the Abraham Lincoln Presidential Library.

You will also see the streets of Springfield are named for U.S. presidents. These streets include Adams, Monroe, Jefferson,

and Washington Streets. The street names of a city often tell you something about its history. The **founders** of a city sometimes name streets after people they respect, like U.S. presidents. Streets can also be named for well-known citizens of the town. Look at a map of your city. See if you can find any streets named for famous people.



| City map of Springfield, Illinois



Circle Yes if the sentence is correct or No if it is wrong.

1.4 Many U.S. cities have square blocks.

Yes

No

1.5 The city of Springfield has many places named after President Franklin D. Roosevelt.

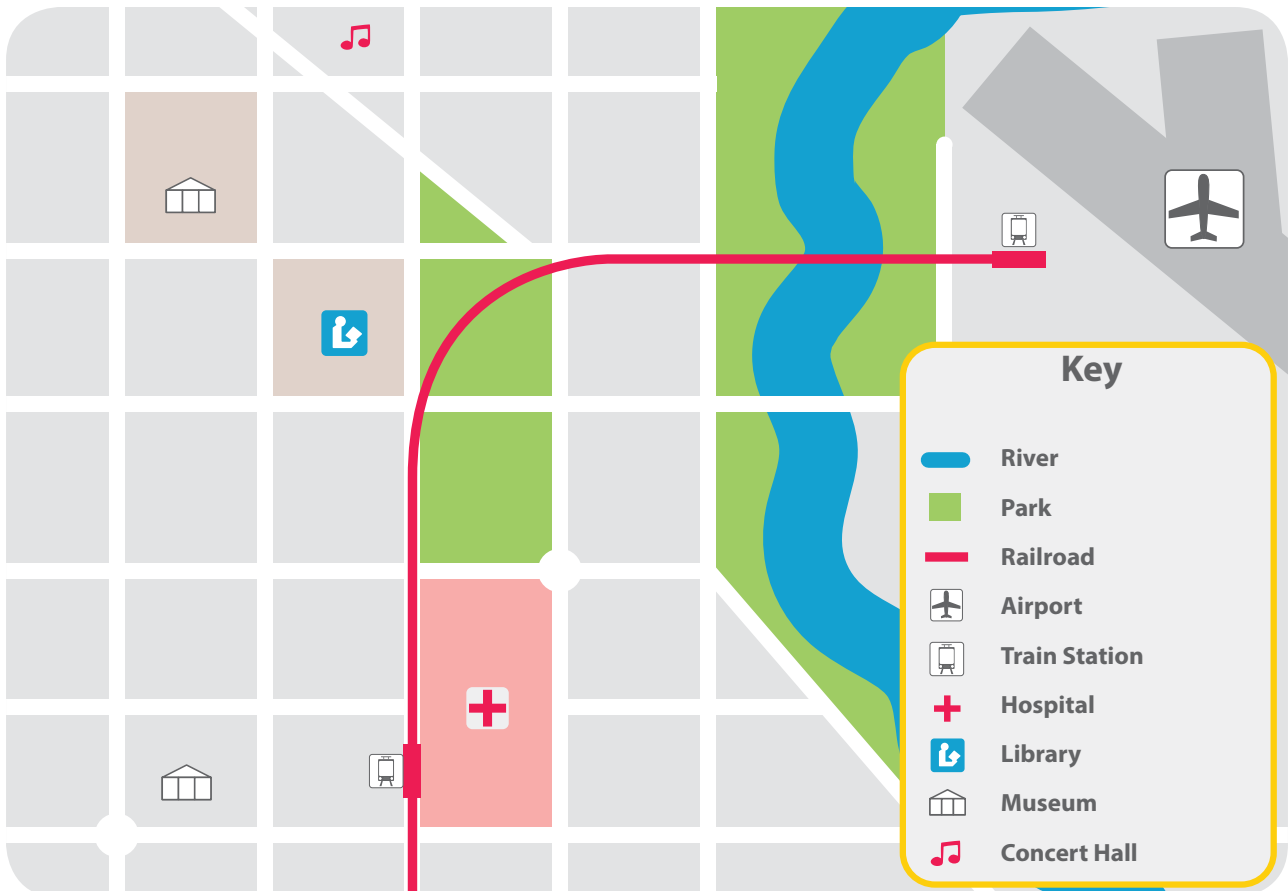
Yes

No

1.6 City streets are sometimes named for well-known citizens.


Yes







No



| Symbols on a city map

Symbols on City Maps

The symbols on a city map are like those on state and national maps. City maps also include some symbols for certain buildings. Earlier, you learned the symbols for interstates, hospitals, and places to eat. You will see these symbols on the map of Springfield. You will notice that the symbol for a hospital on this map is red  rather than blue. Remember, maps sometimes use different colors or symbols. Always be sure to study the key before reading a map.

You will also see the symbols for a library which are  or . Museums or **historical** sites are often shown by a  symbol. Concerts and theater shows might be performed in music centers. On some maps, these buildings are marked with a musical symbol of one or two notes . Most large cities have airports and train stations. People often need to find these places. Train stations are shown with the symbol . Airports have the symbol of a plane .



Draw a line to match the symbol to its meaning.

1.7



a. hospital

1.8



b. museum

1.9



c. library

1.10








d. airport

SELF TEST 1

Each answer = 1 point

Draw a line to match the symbol with its meaning.

- | | | | |
|------|---|---|------------------|
| 1.01 |  | ▶ | a. interstate |
| 1.02 |  | ▶ | b. museum |
| 1.03 |  | ▶ | c. library |
| 1.04 |  | ▶ | d. music center |
| 1.05 |  | ▶ | e. train station |

Circle the correct answer to finish the sentence.

- 1.06 The state of _____ is north of Illinois.
a. Tennessee b. Wisconsin c. Colorado
- 1.07 The state of _____ is east of Illinois.
a. Indiana b. Minnesota c. Wyoming
- 1.08 Most U.S. cities have square _____.
a. buildings b. malls c. blocks
- 1.09 Abraham Lincoln was president during the _____ War.
a. Civil b. Revolutionary c. U.S.-Mexican
- 1.010 City maps and state maps use colors and _____ to show certain places and features.
a. borders b. symbols c. blocks

- 1.011** You can find the capital city of a state by _____ .
- a. looking for a star on a map
 - b. checking lines of latitude and longitude
 - c. using the letters and numbers at the top and side of a map
 - d. all of these ways (a, b, and c)
- 1.012** Many streets in Springfield are named for _____ .
- a. animals
 - b. pioneers
 - c. U.S. presidents
- 1.013** People often use city maps to find train stations and _____ .
- a. schools
 - b. malls
 - c. airports






Teacher Check

Initial Date



My Score



804 N. 2nd Ave. E.
Rock Rapids, IA 51246-1759

800-622-3070
www.aop.com

HIS0209 – Feb '17 Printing

ISBN 978-0-7403-3729-1



9 780740 337291